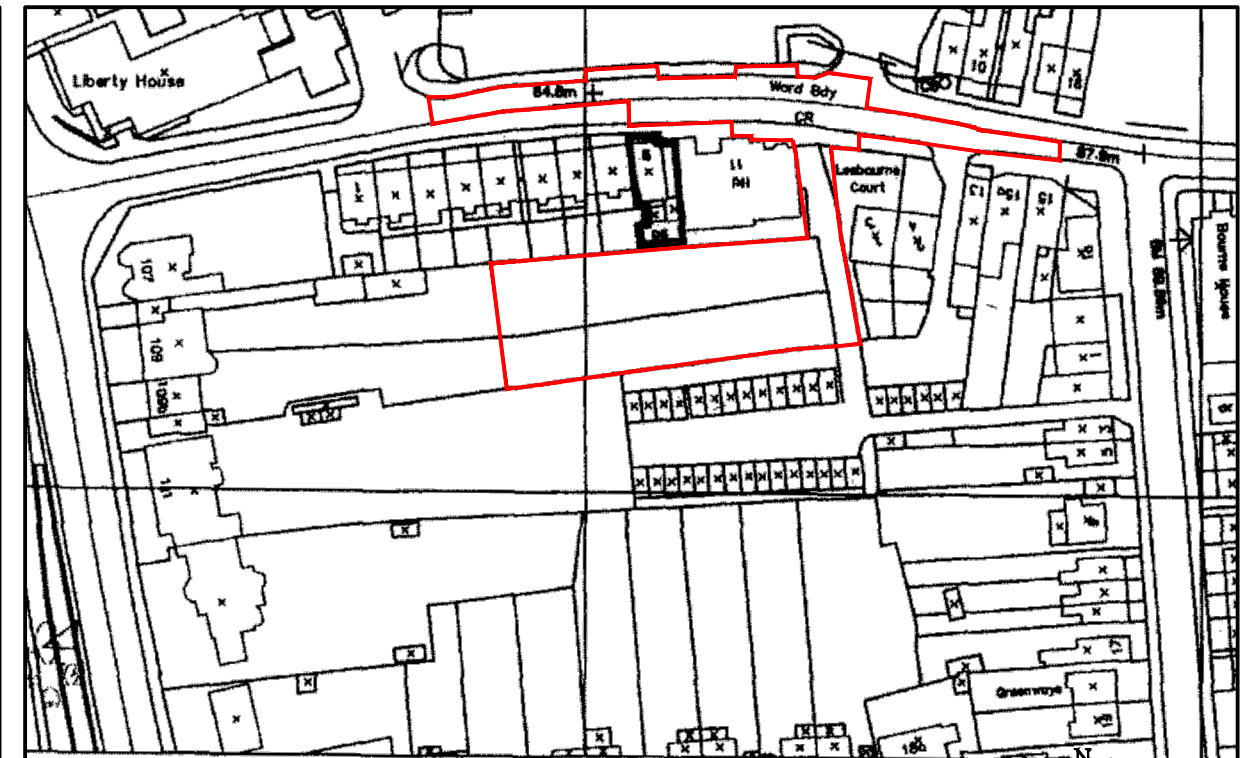
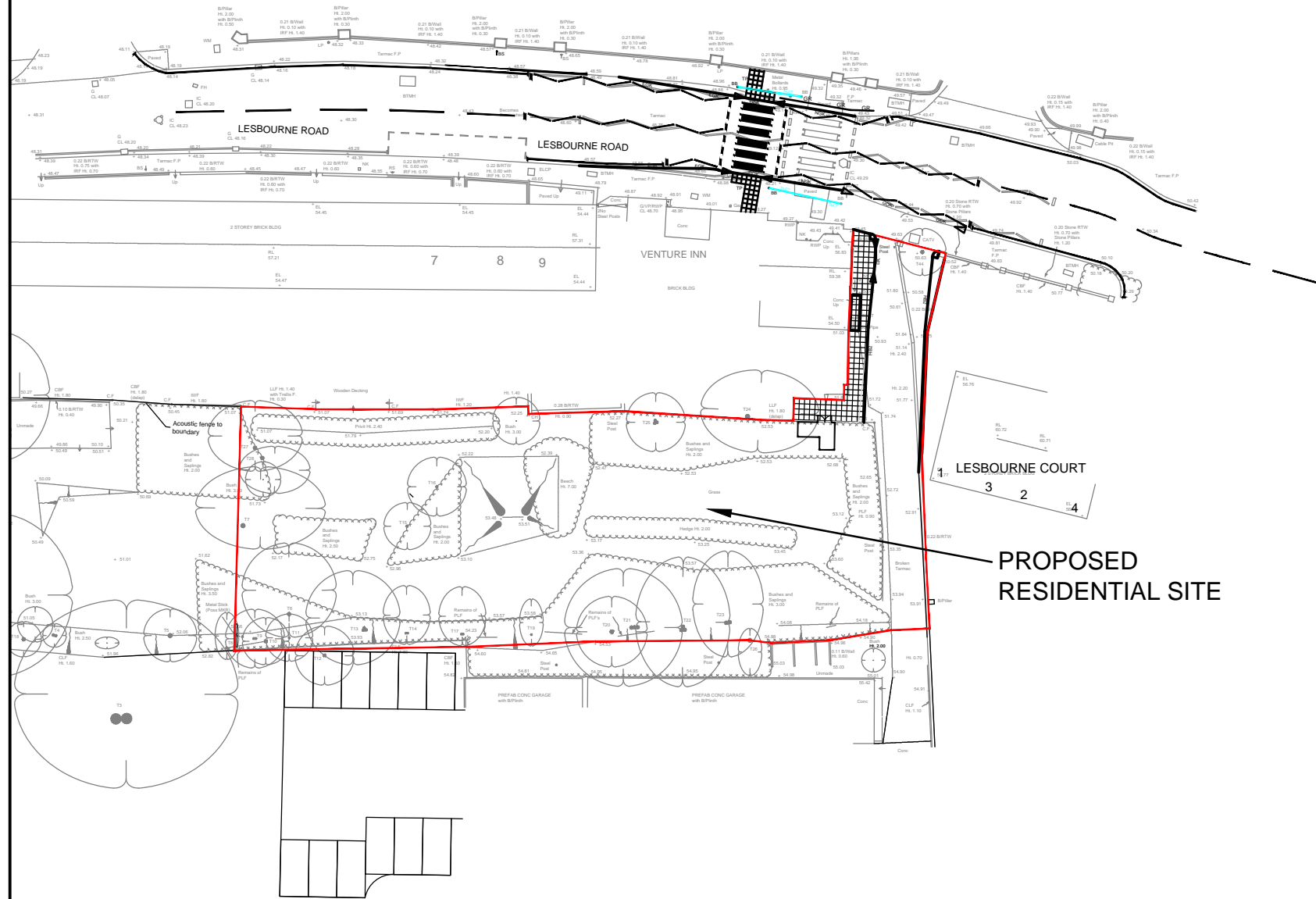



# S278 PLAN 1:500



Scale 1:1250



THIS DRAWING IS NOT FOR CONSTRUCTION PURPOSES AND MAY BE SUBJECT TO MINOR MODIFICATIONS

## SITE LOCATION - 1:1250

A	RE-SCALED TO 1:500	19.01.12
REV	DESCRIPTION	DATE
 <b>Stilwell</b> <b>PARTNERSHIP</b> SAFETY, TRAFFIC & HIGHWAY ENGINEERING CONSULTANTS SATELLIET HOUSE, 2 NEXUS PARK ASH VALE, SURREY, GU12 5QE Tel: 01276 700400, Fax: 01252 544 934 E-Mail: info@stilwell-ltd.co.uk Web: www.stilwell-ltd.co.uk		
PROJECT: SITE REAR OF LESBOURNE ROAD, REIGATE, SURREY		
TITLE: S278 AGREEMENT PLAN		
SCALE: 1:500 @ A3	DRAWN: JB	
DATE: NOV 2011	CHECKED:	
DWG No: TSP/SIX/P1994/11 A		

THIS IS A CONTROLLED DOCUMENT